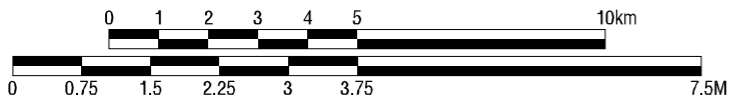


# Narooma Coastal Area - Map 13



## Navigation Aids



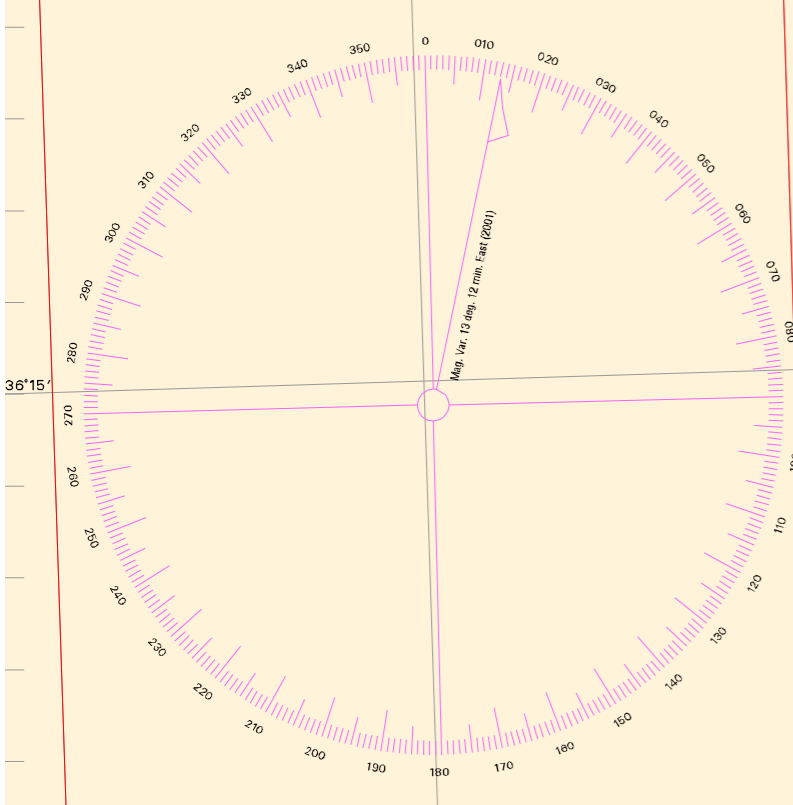
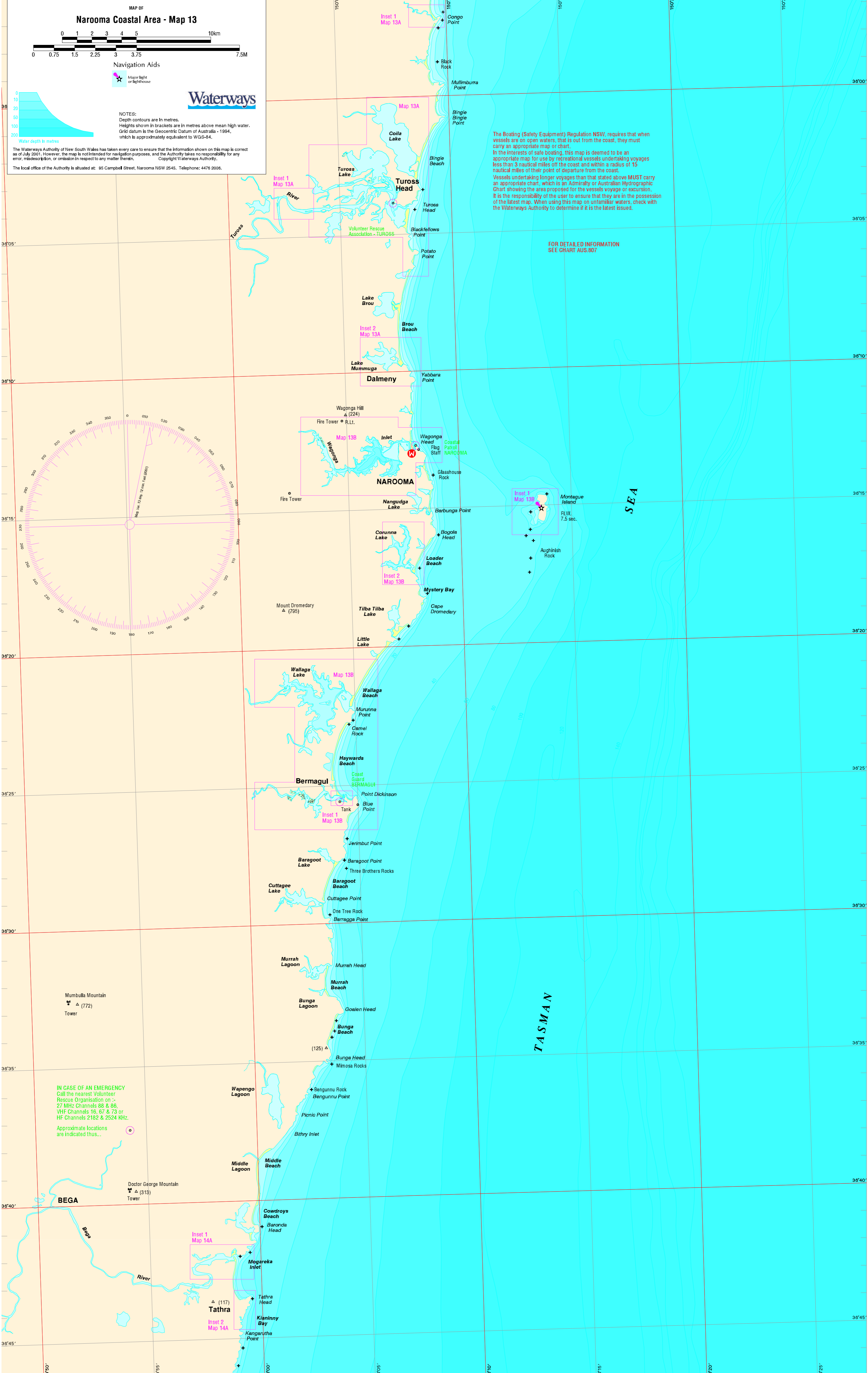
### Waterways

NOTES:  
Depth contours are in metres.  
Heights shown in brackets are in metres above mean high water.  
Grid datum is the Geocentric Datum of Australia - 1994, which is approximately equivalent to WGS-84.

The Waterways Authority of New South Wales has taken every care to ensure that the information shown on this map is correct as of July 2001. However, the map is not intended for navigation purposes, and the Authority takes no responsibility for any error, misdescription, or omission in respect to any matter therein.  
Copyright Waterways Authority.  
The local office of the Authority is situated at: 95 Campbell Street, Narooma NSW 2545. Telephone: 4476 2066.

The Boating (Safety Equipment) Regulation NSW, requires that when vessels are on open waters, that is out from the coast, they must carry an appropriate map or chart.  
In the interests of safe boating, this map is deemed to be an appropriate map for use by recreational vessels undertaking voyages less than 3 nautical miles off the coast and within a radius of 15 nautical miles of their point of departure from the coast.  
Vessels undertaking longer voyages than that stated above MUST carry an appropriate chart, which is an Admiralty or Australian Hydrographic Chart showing the area proposed for the vessels voyage or excursion.  
It is the responsibility of the user to ensure that they are in the possession of the latest map. When using this map on unfamiliar waters, check with the Waterways Authority to determine if it is the latest issued.

FOR DETAILED INFORMATION SEE CHART AUS.807



**IN CASE OF AN EMERGENCY**  
Call the nearest Volunteer Rescue Organisation on -  
27 MHz Channels 88 & 86,  
VHF Channels 16, 67 & 73 or  
HF Channels 2182 & 2524 KHz.  
Approximate locations are indicated thus...